



**ROGERS
DATA**

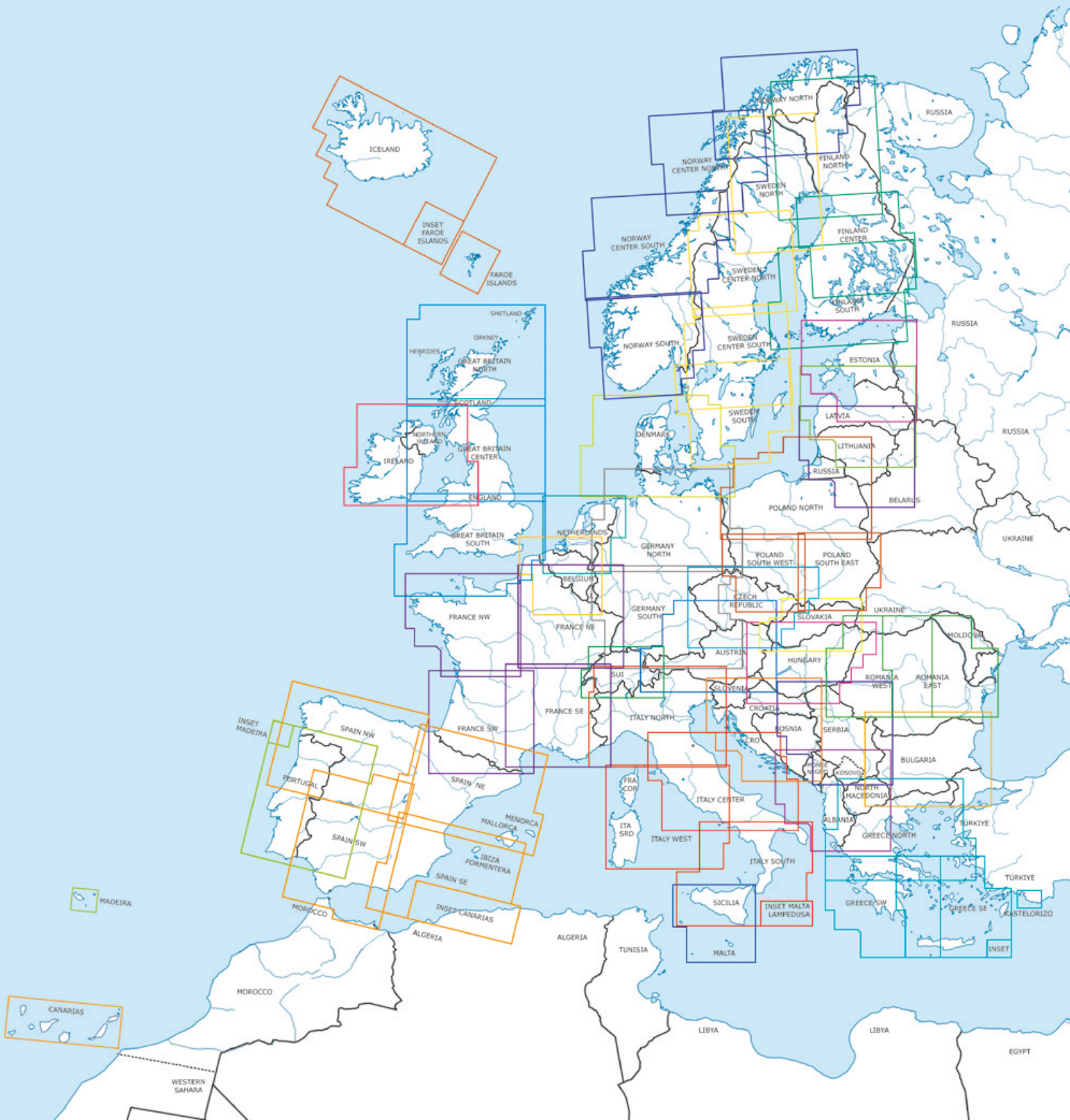
VFR charts | pilot accessories

ROGERSDATA.COM

DIGITAL VFR CHARTS



FULL EUROPE COVERAGE 500k



AERONAUTICAL DIGITAL VFR CHARTS

Rogers Data provides ICAO VFR charts for almost every country in Europe - same map image, content and quality.

Rogers Data ICAO VFR charts from north to south, from east to west. From one country to the next within Europe and beyond. We also offer VFR charts beyond the borders of Europe - for countries in the Middle East, like Turkey, Saudi Arabia, the United Arab Emirates, Qatar and Bahrain (scale 1:1.000.000). All Rogers Data VFR ICAO charts have the same map image, the same content and the same quality. This makes it easy to fly across borders - once you get used to the map image of Rogers Data you can get anywhere within Europe and beyond.

Rogers Data VFR ICAO charts are available as digital charts from market-leading and popular aeronautical navigation app- and software providers as well as for build-in navigation devices (GeoTiffs).

All **Rogers Data** VFR ICAO charts are available with the current edition at the beginning of the flying season, normally at the end of March / beginning of April of each year.

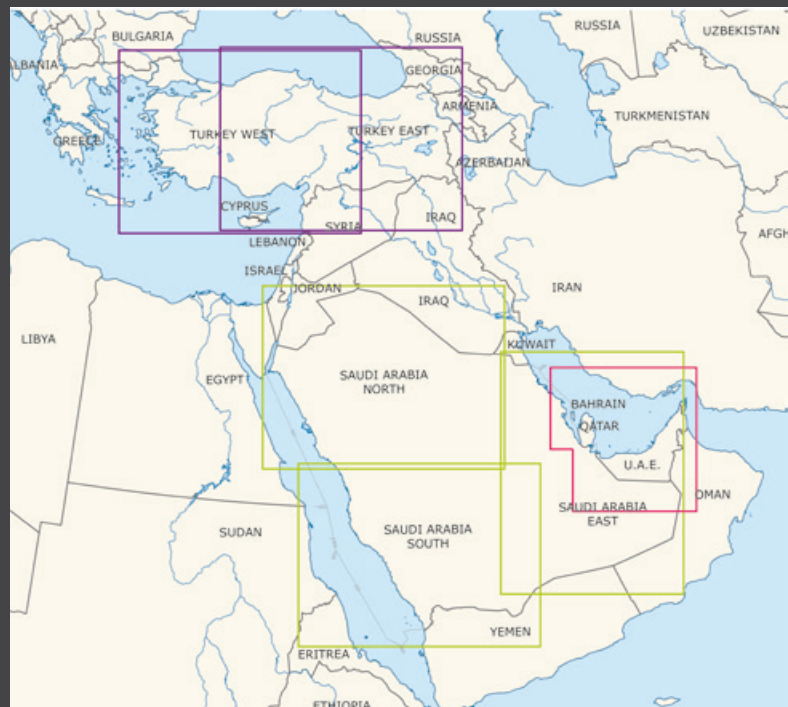
Rogers Data provides updates for all digital charts during the flying season, if there are significant changes in airspace structure.

Rogers Data VFR ICAO charts have a high-quality topographic map with shading and relief and uses a very detailed representation of ATS airspace structures. They are perfect for professional use.

Rogers Data VFR ICAO charts have colored altitude layers with contour lines (so-called hypsometric tints). The result is an outstanding chart image, especially in mountainous regions.



Coverage 1:200.000, Austria, Slovenia & Croatia

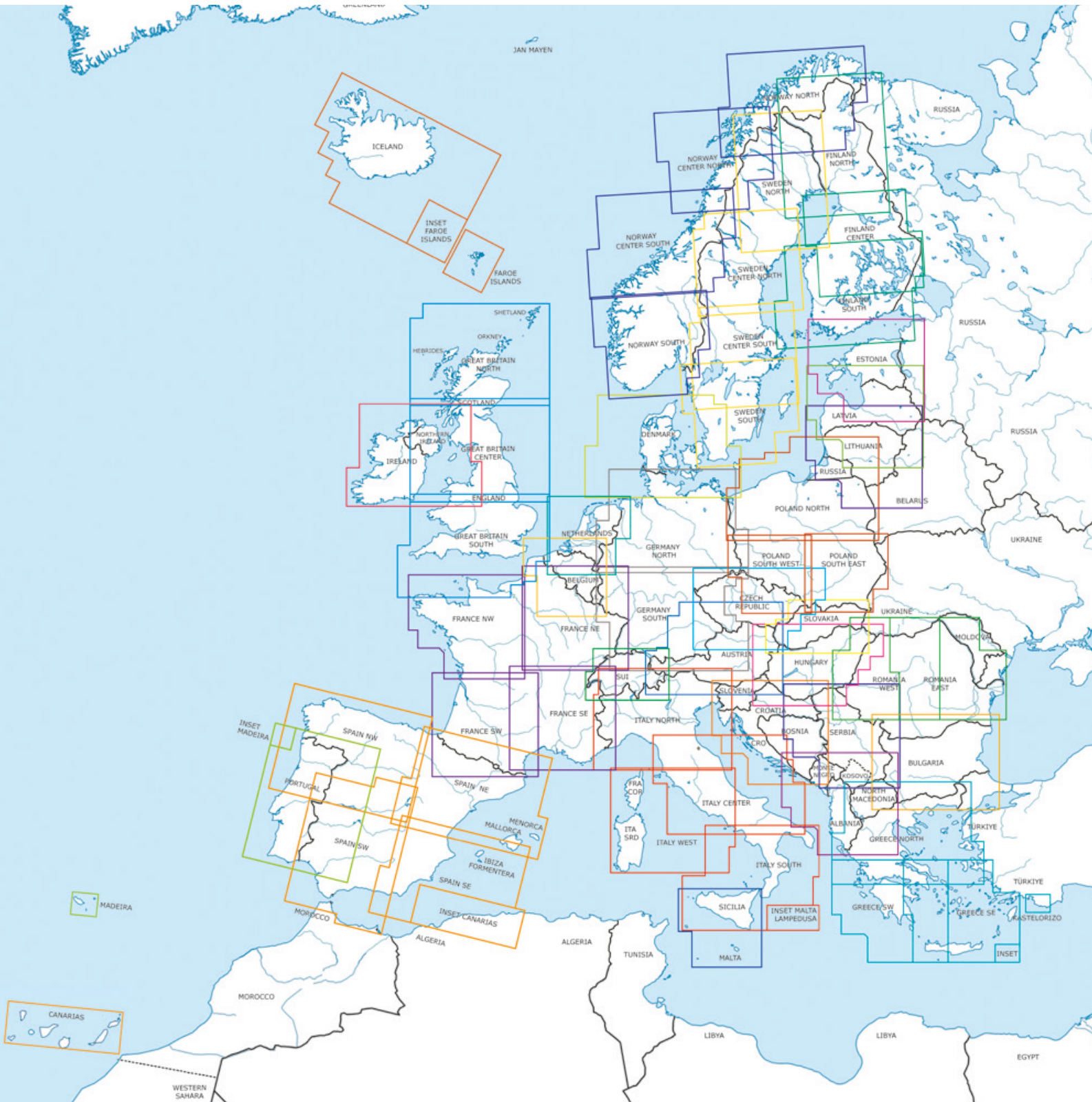


Coverage 1:1.000.000, Turkey, Saudi Arabia, U.A.E., Bahrain & Qatar

FULL EUROPE COVERAGE VFR 500k BUNDLE

includes the following Rogers Data VFR charts on a scale of 1:500.000:

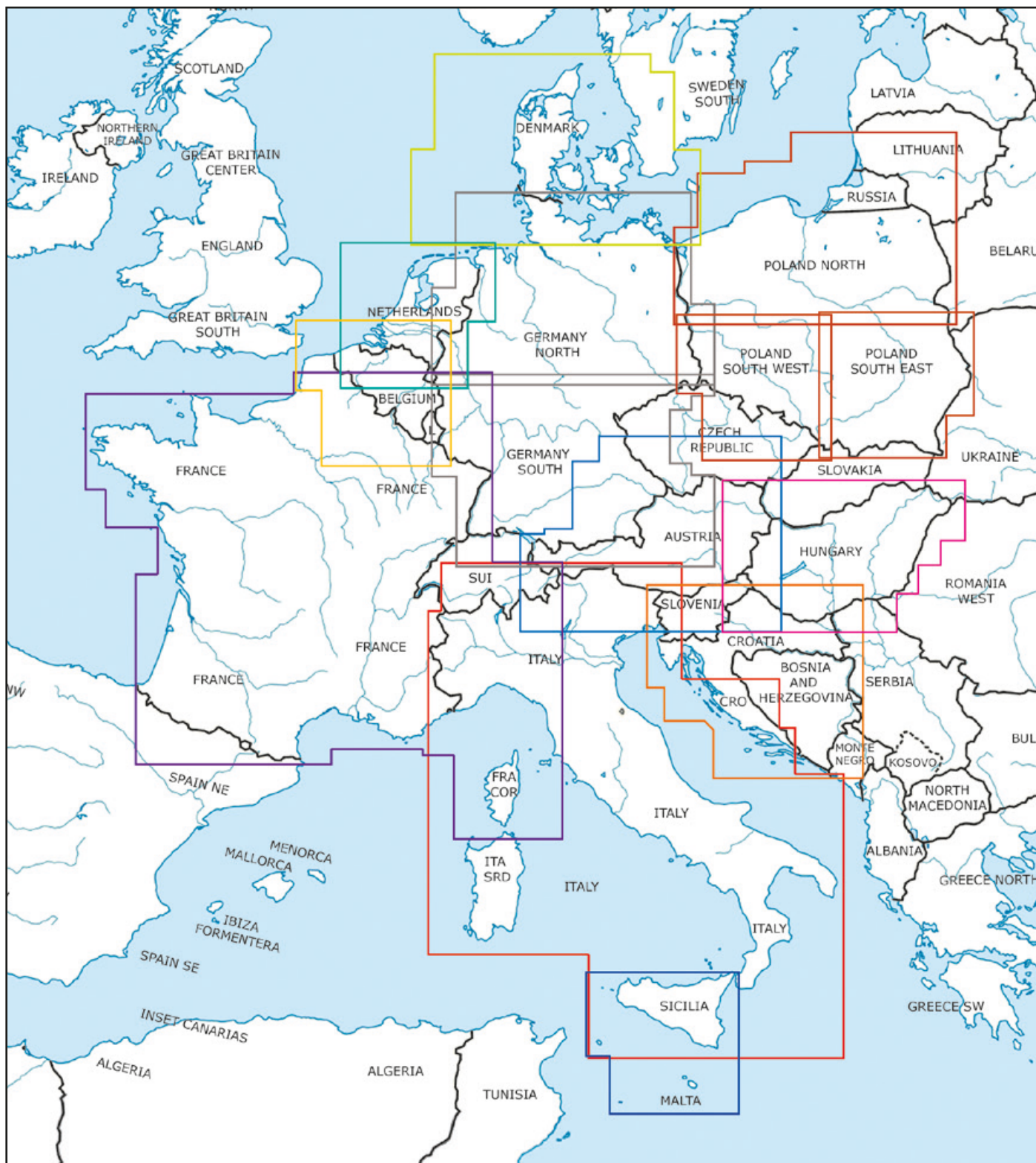
Austria, Albania, Belgium & Luxembourg, Bulgaria, Czechia, Croatia & Bosnia Herzegovina, Denmark, Estonia, Finland, France, Germany, Great Britain, Greece, Hungary, Ireland, Iceland and Faroe Islands, Italy, Kosovo, Latvia, Lithuania, Malta, Montenegro, Netherlands, North Macedonia, Norway, Poland, Portugal, Romania, Serbia, Slovakia, Spain, Sweden, Switzerland



CENTRAL EUROPE COVERAGE 500k BUNDLE

includes the following Rogers Data VFR charts on a scale of 1:500.000:

Austria, Belgium & Luxembourg, Czechia, Croatia & Bosnia Herzegovina, Denmark, France, Germany, Hungary, Italy, Malta, Netherlands, Poland, Slovakia, Switzerland



SOUTH EAST EUROPE COVERAGE 500k BUNDLE

includes the following Rogers Data VFR charts on a scale of 1:500.000:

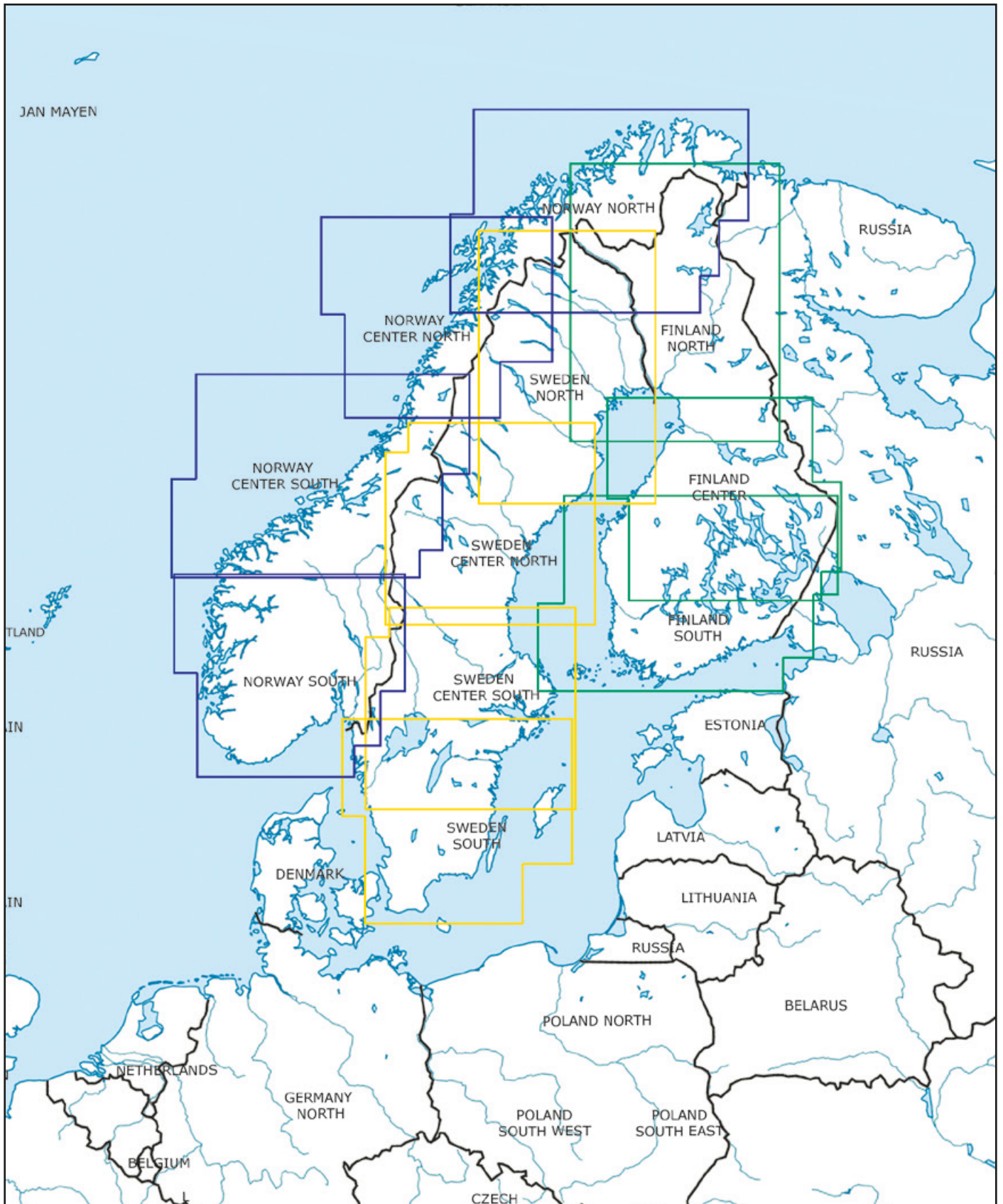
Albania, Bulgaria, Greece, Kosovo, Montenegro, North Macedonia, Romania, Serbia



SCANDINAVIA VFR 500k BUNDLE

includes the following Rogers Data VFR charts on a scale of 1:500.000:

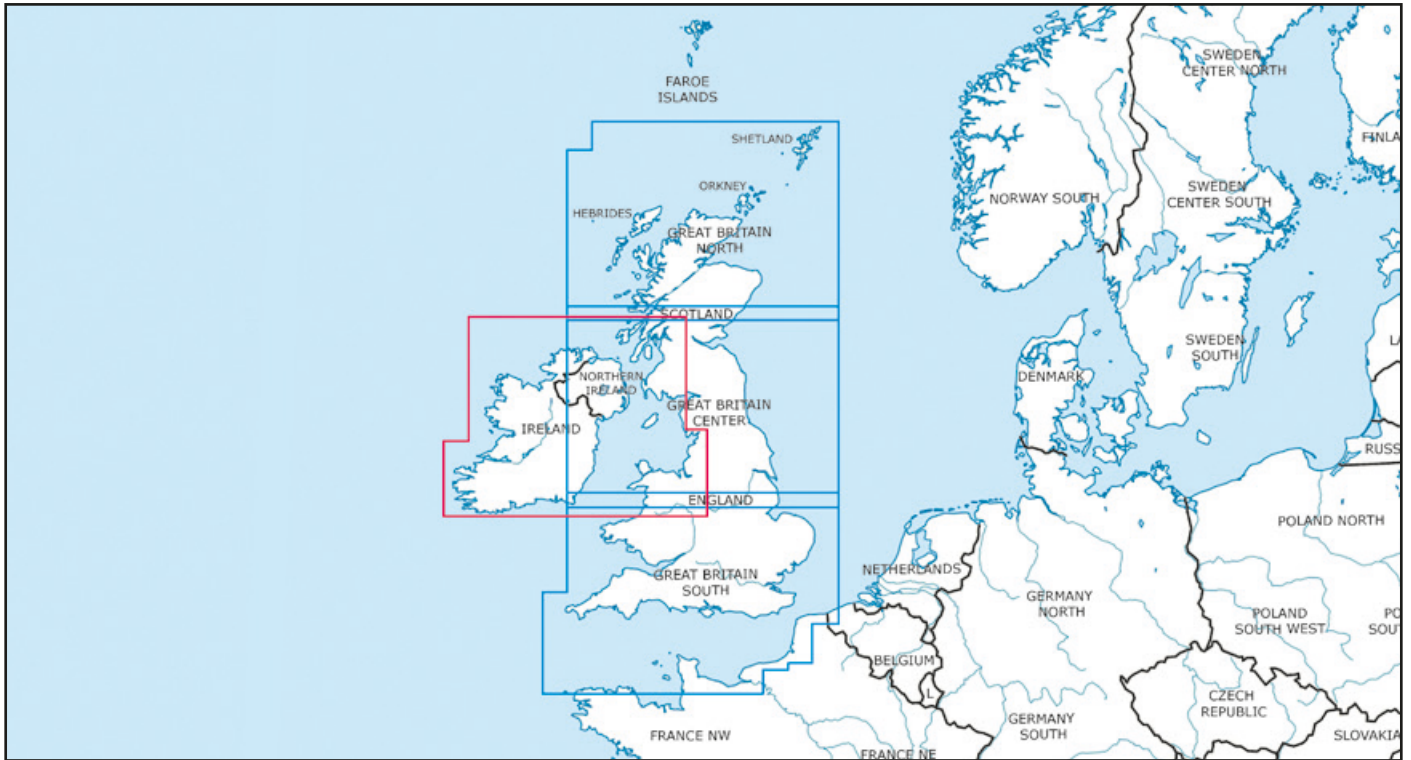
Finland, Norway, Sweden



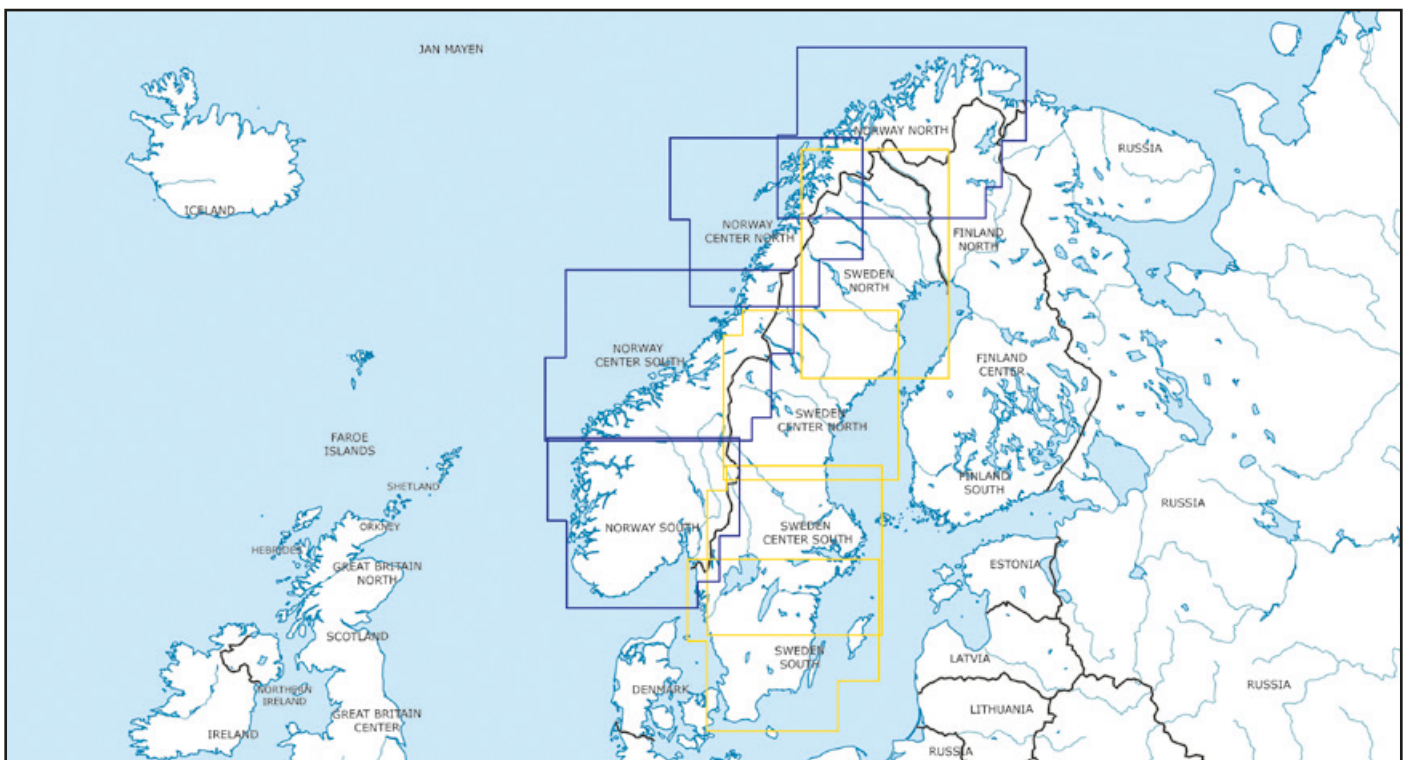
COUNTRY VFR COVERAGE 500k BUNDLES

of Rogers Data VFR charts on a scale of 1:500.000:

Great Britain and Ireland VFR 500k Bundle
GBR (North, Center and South) and IRL



Sweden and Norway VFR 500k Bundle
SWE and NOR



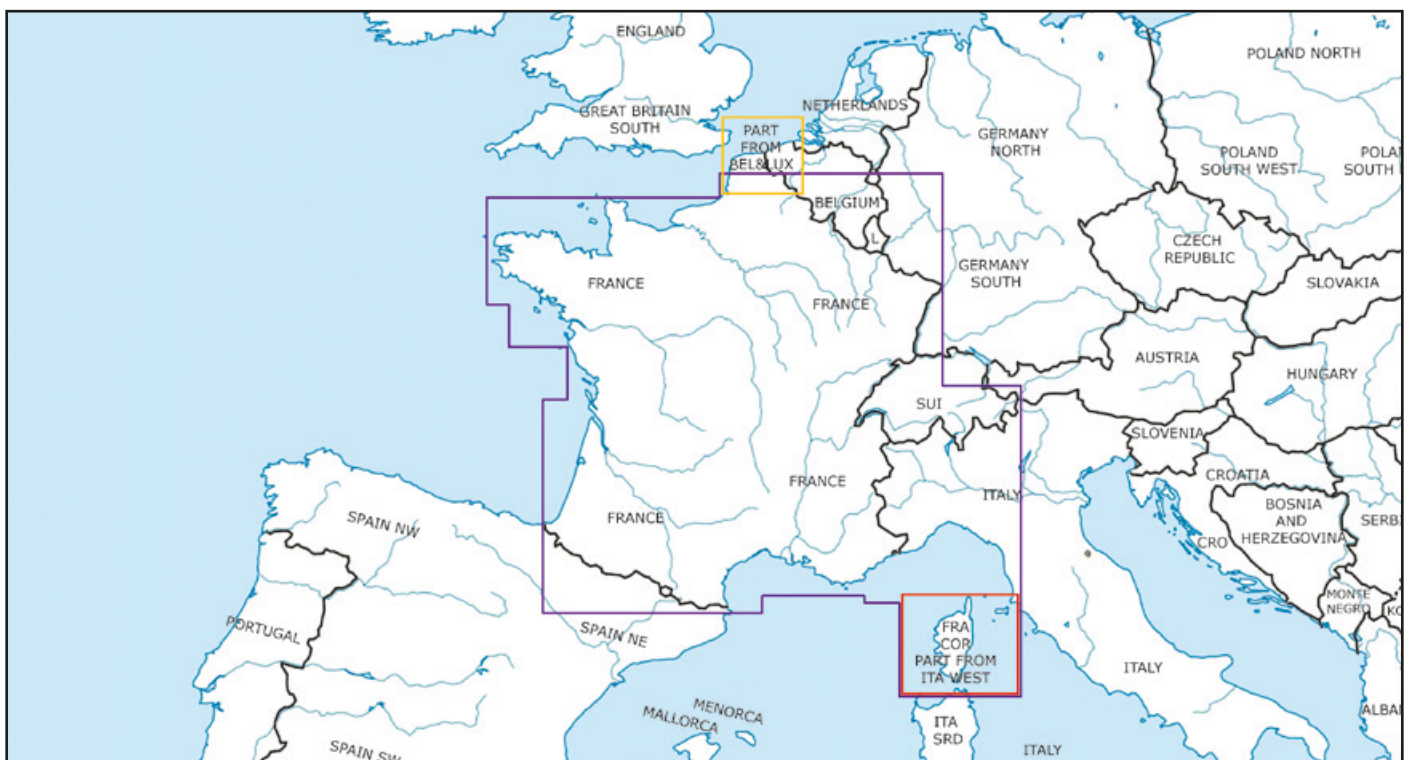
COUNTRY VFR COVERAGE 500k BUNDLES

of Rogers Data VFR charts on a scale of 1:500.000:

Estonia, Latvia, Lithuania (Baltic) VFR 500k Bundle
EST, LVA, LTU



France VFR 500k Bundle
FRA (NE, NW, SE, SW) and Corsica



COUNTRY VFR COVERAGE 500k BUNDLES

of Rogers Data VFR charts on a scale of 1:500.000:

Spain and Portugal VFR 500k Bundle
 ESP (NE, NW, SE, SW) with Canarias and POR with Madeira



Italy and Malta VFR 500k Bundle
 ITA (North, Center, South and West) and Malta



SINGLE VFR ICAO CHARTS

1:200.000 | 1:500.000 | 1:1.000.000

FULL EUROPE SCALE 1:500.000

Austria
Balkans (Montenegro, Albania, North Macedonia)
Belgium & Luxembourg
Bulgaria
Croatia & Bosnia Herzegovina (plus Slovenia)
Czechia
Denmark
Estonia
Finland North
Finland Center
Finland South
France North East
France North West
France South East (Monaco)
France South West (Andorra)
Germany South
Germany North
Great Britain North
Great Britain Center
Great Britain South
Greece North
Greece South West
Greece South East
Hungary
Ireland
NEW Iceland and Faroe Islands
Italy North
Italy Center (San Marino, Vatikan)
Italy South (Lampedusa, Malta)
Italy West (Corsica, Sardinia)
Latvia
Lithuania
Malta & Sicily
Netherlands
Norway North
Norway Center North
Norway Center South
Norway South
Poland North
Poland South East
Poland South West
Portugal
Romania East
Romania West

Serbia
Slovakia
Spain North East
Spain North West
Spain South East
Spain South West
Sweden North
Sweden Center North
Sweden Center South
Sweden South
Switzerland (Liechtenstein)

AUSTRIA & SLOVENIA & CROATIA SCALE 1:200.000

Austria
Slovenia
Croatia

MIDDLE EAST SCALE 1:1.000.000

Saudi Arabia North
Saudi Arabia East
Saudi Arabia South
Turkey East
Turkey West
UAE & Qatar & Bahrain




OUR STRONG DIGITAL PARTNERS



Digital VFR ICAO Charts & Chart Bundles

All Rogers Data VFR ICAO charts are available as digital charts from market-leading and popular aeronautical navigation app- and software providers as well as for build-in navigation devices (GeoTiffs). You have an identical chart image on the screen and on the folded chart in your hand. This is a great advantage.



**ROGERS
DATA**
VFR charts | pilot accessories

www.rogersdata.com | office@rogersdata.at
Rogers Data GmbH, Guglgasse 6 3/6/7, 1110 Vienna, Austria